

N

A B C D E F G H I J K L M N O P Q R S

1
2
3
4
5
6
7
8
9
10
11
12
13
14
15
16
17
18



Toronto's Downtown Walkway

Dundas Street

Queen Street

Richmond Street

Adelaide Street

King Street

Wellington Street

Front Street

- Legend
- Enclosed Walkway
 - Future Walkway
 - Walkway Outdoor Connection
 - Subway
 - Building Under Construction
- Map not to scale

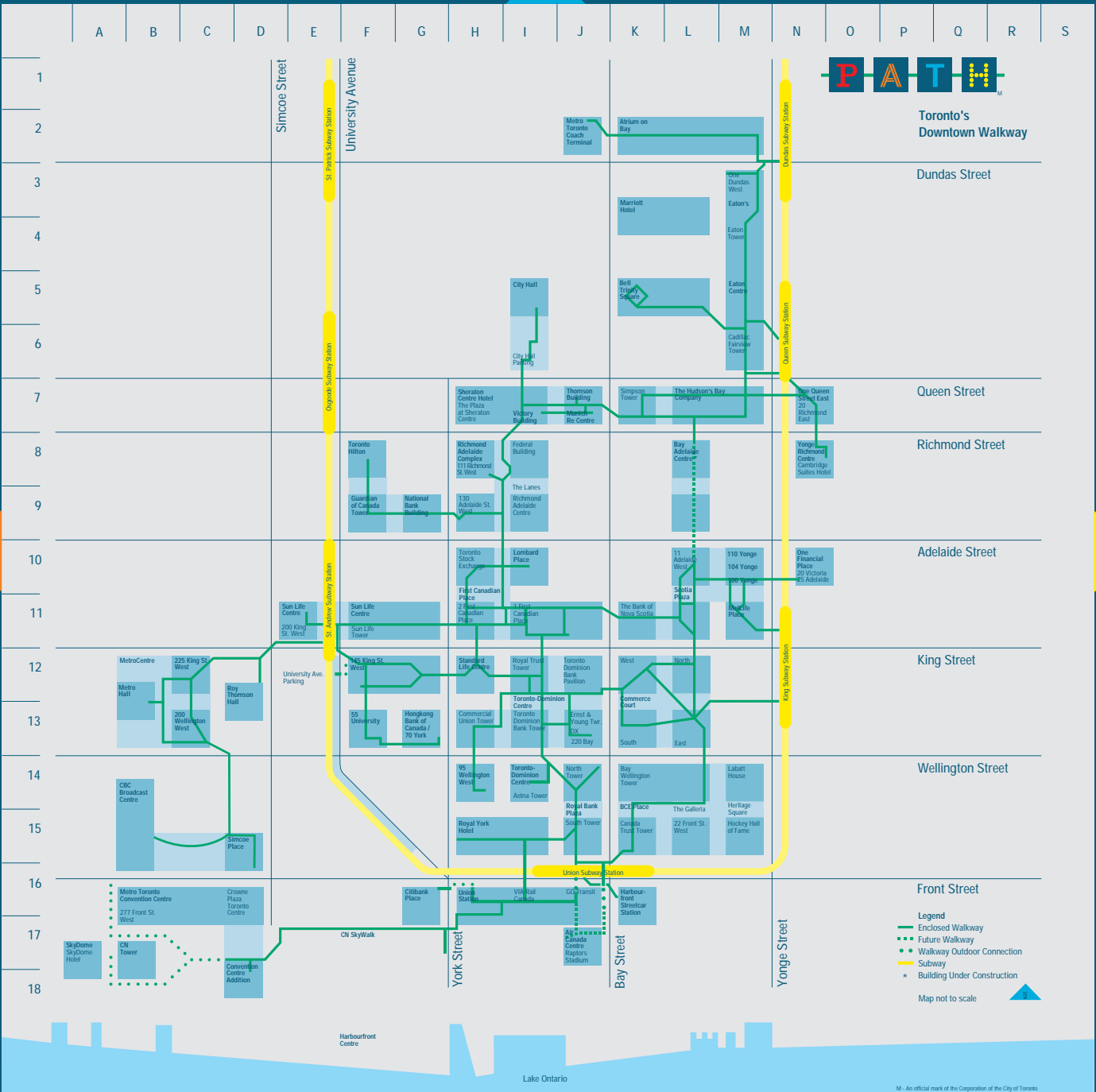
S

Lake Ontario

M - An official mark of the Corporation of the City of Toronto

W

E





Toronto's Downtown Walkway

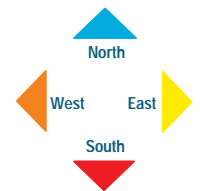
Welcome to PATH --
Toronto's Downtown Walkway
linking 10 kilometres
of underground shopping,
services and entertainment



Visiting a client? Shopping for
a gift? Taking in a movie?
Catching the subway? Follow
PATH and you'll reach your
downtown destination easily in
weatherproof comfort.

Signs and maps displaying
the multi-coloured PATH logo
show you where to enter the
walkway, direct you to where
you want to go, and keep you
on track until you get there.

Arrows, colour-coded to North,
South, East and West, point
you in the right direction.



City of Toronto, Urban Development Services
(416) 392-1005

Whatever your destination...

On the PATH Map

Squares represent buildings.

The Green Line represents links between and through buildings.

Colours represent the four points of the compass -

north (blue), south (red), east (yellow) and west (orange).

11 Adelaide St. West L-10
25 Adelaide St. East N-10
130 Adelaide St. West H-9
Aetna Tower I-14
Air Canada Centre
(Raptors Stadium) J-17
Atrium on Bay K-2

Bank of Nova Scotia K-11
220 Bay J-13
390 Bay (Munich Re Centre) J-7
Bay Adelaide Centre L-8
Bay Wellington Tower K-14
BCE Place K-14, K-15
Bell Trinity Square K-5
Bus Terminal (Metro Toronto
Coach Terminal) J-2

Cadillac Fairview Tower M-6
Cambridge Suites Hotel N-8
Canada Trust Tower K-15
CBC Broadcast Centre B-14
City Hall I-5
Citibank Place G-16
CN SkyWalk F-17
CN Tower B-17
Commerce Court K-12
Commercial Union Tower H-13
Convention Centre, Metro
Toronto B-16, D-18
Crowne Plaza Toronto Centre D-26

Dundas Subway Station N-2
1 Dundas West M-3
DX (Design Exchange) J-13

Eaton Centre M-5
Eaton Tower M-4
Eaton's M-3
Ernst & Young Tower J-13

Federal Building I-8
First Canadian Place H-11
22 Front Street West L-15
277 Front Street West B-16

Galleria, The (BCE Place) L-15
GO Transit (bus) J-2
GO Transit (rail) J-16
Guardian of Canada Tower F-9

Harbourfront Streetcar (Union
Station) K-16
Heritage Square M-15
Hilton, Toronto F-8
Hockey Hall of Fame M-15
Hongkong Bank of Canada G-13
Hudson's Bay Company, The L-7

4 King Street West
(MetLife Place) M-11
145 King Street West F-12
200 King Street West E-11
225 King Street West C-12
King Subway Station N-12

Labatt House M-14
Lanes, The (Richmond
Adelaide Complex) I-8
Lombard Place I-10

Marriott Hotel K-3
MetLife Place M-11
MetroCentre B-12
Metro Hall B-12
Metro Toronto Coach Terminal J-2
Metro Toronto Convention
Centre B-16, D-18
Munich Re Centre
(390 Bay Street) J-7

National Bank Building G-9
One Dundas West M-3
One Financial Place N-10
One Queen Street East N-7
Osgoode Subway Station E-6

Parking, City Hall I-6
Parking, University Avenue F-15
Plaza at Sheraton Centre, The H-7

1 Queen Street East N-7
Queen Subway Station N-6
20 Richmond Street East N-7
80 Richmond Street West
(Victory Building) I-7
111 Richmond Street West H-8
Raptors Stadium
(Air Canada Centre) J-17
Richmond Adelaide Complex H-8
Roy Thomson Hall D-12
Royal Bank Plaza J-15
Royal Trust Tower I-12
Royal York Hotel H-15

St. Andrew Subway Station E-11
St. Patrick Subway Station E-2
Scotia Plaza L-10
Sheraton Centre Hotel H-7
Simcoe Place D-15
Simpson Tower K-7
SkyDome A-17
SkyDome Hotel A-17
Standard Life Centre H-12
Sun Life Centre E-11, F-11

Thomson Building J-7
Toronto-Dominion Centre I-12, I-14
Toronto Hilton F-8
Toronto Stock Exchange H-10

Union Station H-16, J-16
55 University F-13

VIA Rail Canada I-16
20 Victoria Street N-10
Victory Building
(80 Richmond Street West) I-7


95 Wellington West H-14
200 Wellington West C-13

100 Yonge M-10
104 Yonge M-10
110 Yonge M-10
Yonge Richmond Centre N-8
70 York G-13

...PATH signs lead the way

PATH Marker

Signs ranging from
free-standing outdoor pylons
to door decals identify
entrances to the walkway.



In many elevators there is a
small PATH logo mounted
beside the button for the floor
leading to the walkway.

Next Destination

PATH directional signs tell you
which building you're in and
the next building you'll be
entering. The arrow is one of
the PATH compass colours:
blue (north), red (south),
yellow (east) or orange (west).



Street Name

Street names are identified as
you walk under them.



Compass

Which way is north?
These ceiling-mounted
compasses have colour-coded
arrows pointing N-S-E-W.



Accessibility

This symbol indicates an
alternative route for people
with disabilities whenever a
flight of stairs lies ahead.



M - An official mark of the Corporation of the City of Toronto
05/97/200.000